One Area Distinctiveness
Green Campus

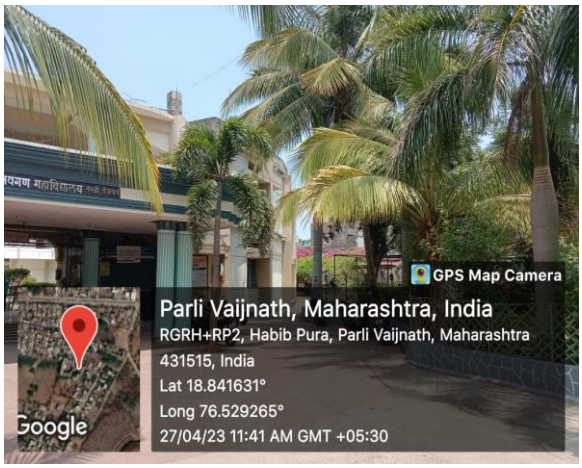

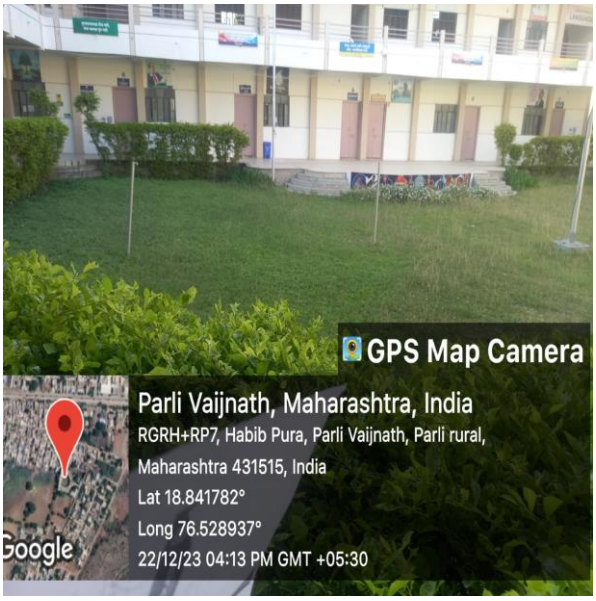

PLANT TREES
SAVE TREES
GPS Map Camera
Parli Vaijnath, Maharashtra, India
RGRH+RP7, Habib Pura, Parli Vaijnath, Parli rural, Maharashtra 431515, India
Lat 18.841801°
Long 76.529098°
22/12/23 04:29 PM GMT +05:30
Google

GPS Map Camera
Parli Vaijnath, Maharashtra, India
RGRH+RP7, Habib Pura, Parli Vaijnath, Parli rural, Maharashtra 431515, India
Lat 18.841704°
Long 76.529272°
20/12/23 12:11 PM GMT +05:30
Google

GPS Map Camera
Parli Vaijnath, Maharashtra, India
Navgan college road, RGRH+MGM, Habib Pura, Parli Vaijnath, Maharashtra 431515, India
Lat 18.841252°
Long 76.528868°
27/04/23 11:44 AM GMT +05:30
Google

GPS Map Camera
Parli Vaijnath, Maharashtra, India
Navgan college road, RGRH+MGM, Habib Pura, Parli Vaijnath, Maharashtra 431515, India
Lat 18.841267°
Long 76.528854°
27/04/23 11:44 AM GMT +05:30
Google

GPS Map Camera
Parli Vaijnath, Maharashtra, India
Navgan college road, RGRH+MGM, Habib Pura, Parli Vaijnath, Maharashtra 431515, India
Lat 18.841349°
Long 76.528888°
27/04/23 11:45 AM GMT +05:30
Google

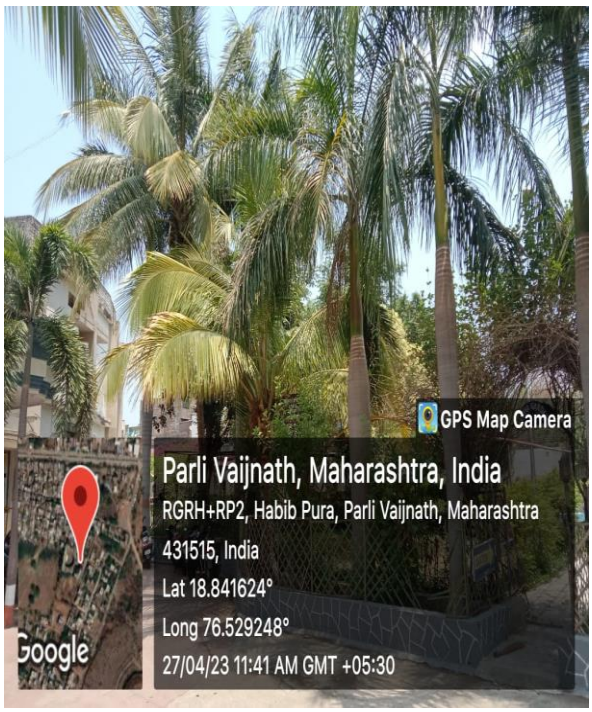
GPS Map Camera
Parli Vaijnath, Maharashtra, India
RGRH+RP2, Habib Pura, Parli Vaijnath, Maharashtra 431515, India
Lat 18.841624°
Long 76.529248°
27/04/23 11:41 AM GMT +05:30
Google

GPS Map Camera
Parli Vaijnath, Maharashtra, India
RGRH+RP2, Habib Pura, Parli Vaijnath,
Maharashtra 431515, India
Lat 18.841785°
Long 76.529373°
13/10/22 03:16 PM GMT +05:30
Google


GPS Map Camera
Parli Vaijnath, Maharashtra, India
Navgan college road, RGRH+MGM, Habib Pura,
Parli Vaijnath, Maharashtra 431515, India
Lat 18.841709°
Long 76.529188°
27/04/23 11:46 AM GMT +05:30
Google

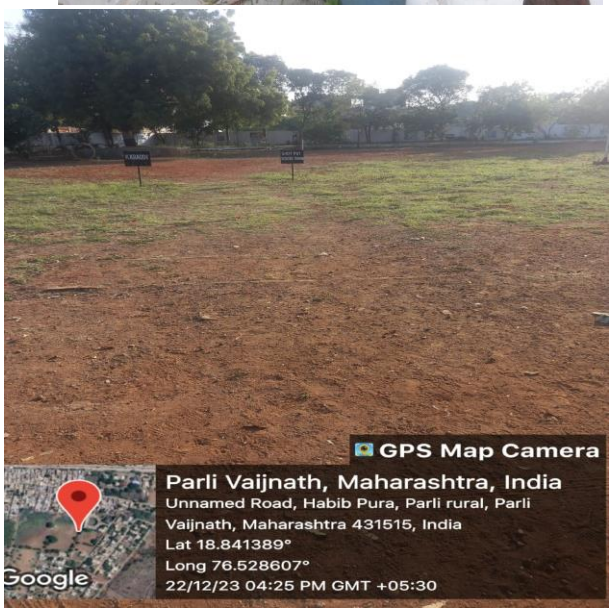
GPS Map Camera
Parli Vaijnath, Maharashtra, India
Unnamed Road, Habib Pura, Parli rural, Parli
Vaijnath, Maharashtra 431515, India
Lat 18.841389°
Long 76.528607°
22/12/23 04:25 PM GMT +05:30
Google


GPS Map Camera
Parli Vaijnath, Maharashtra, India
RGRH+RP7, Habib Pura, Parli Vaijnath, Parli rural,
Maharashtra 431515, India
Lat 18.84181°
Long 76.529364°
22/12/23 04:26 PM GMT +05:30
Google